

PRESIDIO, TEXAS (PRESIDIO COUNTY) WATER IMPROVEMENT PROJECT,
AN ARCHAEOLOGICAL AND ARCHIVAL SURVEY AND APPRAISAL

J. Charles Kelley, Ph.D.
Principal Investigator

Ellen Abbott Kelley, M.A.

BLUE MOUNTAIN CONSULTANTS
Fort Davis, Texas

Texas Antiquities Permit Number 870

July, 1990

Part III

TABLE OF CONTENTS

Abstract.	1
-------------------	---

PART I ARCHAEOLOGICAL SURVEY AND APPRAISAL

Pipeline Trenching and Related Work Planned. . .	1
Summary of the Archaeological Matrix of La Junta de los Rios.	2
Methodology of the Archaeological Survey . . .	3
Conclusions.	3
Map, La Junta Archaeological District, Presidio County, Texas	5
Map, Presidio Water Improvement Project. . . .	6
Field Notes.	7

PART II ARCHIVAL SURVEY AND OVERVIEW

Introduction	1
Preview of the Archival Survey and the Resulting Overview	1
Geography and Ecology.	2
The Valley of La Junta de los Rios	2
Archaeology.	6
Excavations at the Millington Site (San Cristobal)	9
Excavations at Loma Alta (San Juan Evangelista)	12
Ethnology and Ethnohistory	14
Early Mexican and Anglo-American History at La Junta de los Rios	19
Later Mexican and Anglo-American History at La Junta de los Rios	19
Cultural Research Management at La Junta de los Rios	20
The Presidio Story	21
Bibliography	23

PART III ILLUSTRATIONS

Plan of the First Pithouse (#1) Excavated at the Millington Site, Presidio, in 1937	
Millington Site, Shafter 7:1, San Cristobal, Excavated Trenches and Structures (Lehmer)	
Millington Site, Shafter 7:1, San Cristobal, El Paso Phase Structure, Jornada Branch; Mogollon	

PART III Illustrations (continued)

Millington Site, Shafter 7:1, San Cristobal,
La Junta Phase Structures, Rectangular
House Series

Millington Site, Shafter 7:1, San Cristobal,
La Junta Phase Structures, Rectangular
House Series, Unique Double Structure, #s
14 & 15. No Connecting Doorway Found.
Note Altar and Sub-Floor Burial #14

Millington Site, Shafter 7:1, San Cristobal,
La Junta Phase Structures, Circular House
Series

Millington Site, Shafter 7:1, San Cristobal,
Concepcion/Conchos Phases, Rectangular
House Series

Millington Site, Shafter 7:1, San Cristobal,
Concepcion/Conchos Phases, Rectangular
House Series, Structure #5, Concepcion/
Conchos Phase, Cutting Structure #2, El
Paso Phase; Jornada Branch of the Mogollon
Culture

Millington Site, Shafter 7:1, San Cristobal,
Concepcion/Conchos Phases, Circular
Structure #7, Cutting Rectangular Structure
#24; Note Altar in Structure #7

Millington Site, Shafter 7:1, San Cristobal,
Multi-Roomed Structure #9, Concepcion/
Conchos Phases cutting La Junta Phase
Structures #11 & 23; #26 is Very Late Mission
Period. Structures #25, 28 are Part of #9
Note Altar, Firepit, Curb; Traits of La Junta
Phase Houses, Transitional Structure?

Loma Alta Site, San Juan Evangelista, Shafter
7:3 Plan (Sketched) Kelley 1939 Excavations

Loma Alta Site, San Juan Evangelista, Shafter
7:3, Concepcion Phase #S1-4; #6 is Granary;
#5 La Junta Phase (Cut by #s 3, 4, & 6)

Loma Alta Site, San Juan Evangelista, Shafter
7:3, House Group II (Kelley, 1939 Excavations)
Concepcion Phase Houses

Rectangular House Tradition, Rectangular House
Tradition, El Paso Tradition

PART III Illustrations (continued)

Circular House Tradition

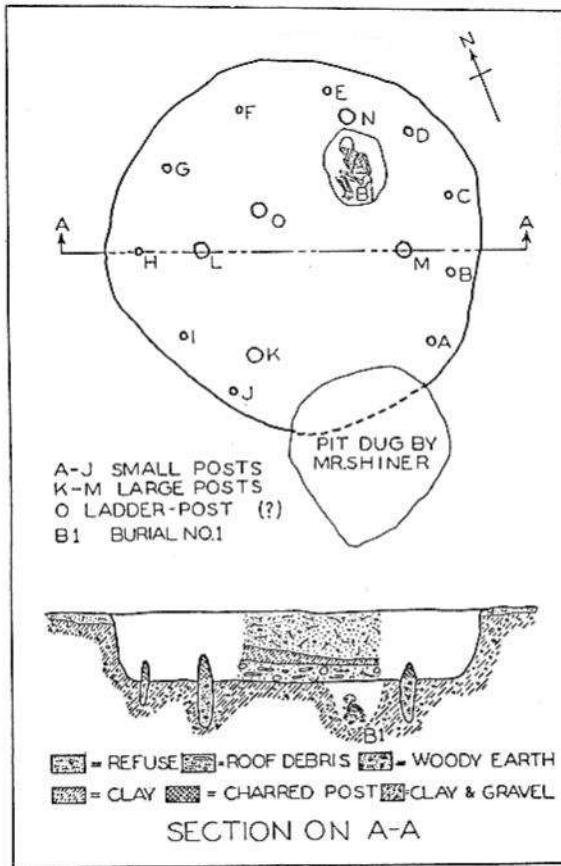
Archaeological Site on Terrace 2 Desert
Pavement north of Loma Alta; Probably
Archaic Site (?) Typical T-2 Vegetation,
Desert Pavement, 1939

The Historic Indian Pueblos of La Junta de
los Rios

Plan of the royal Presidio of Nuestra Senora
de Amarillas de la Junta de los Rios de
Conchos y del Norte (Rio Grande), Constructed
in 1759 Near the Pueblo of Nuestra Senora
de Guadalupe (Now Ojinaga).

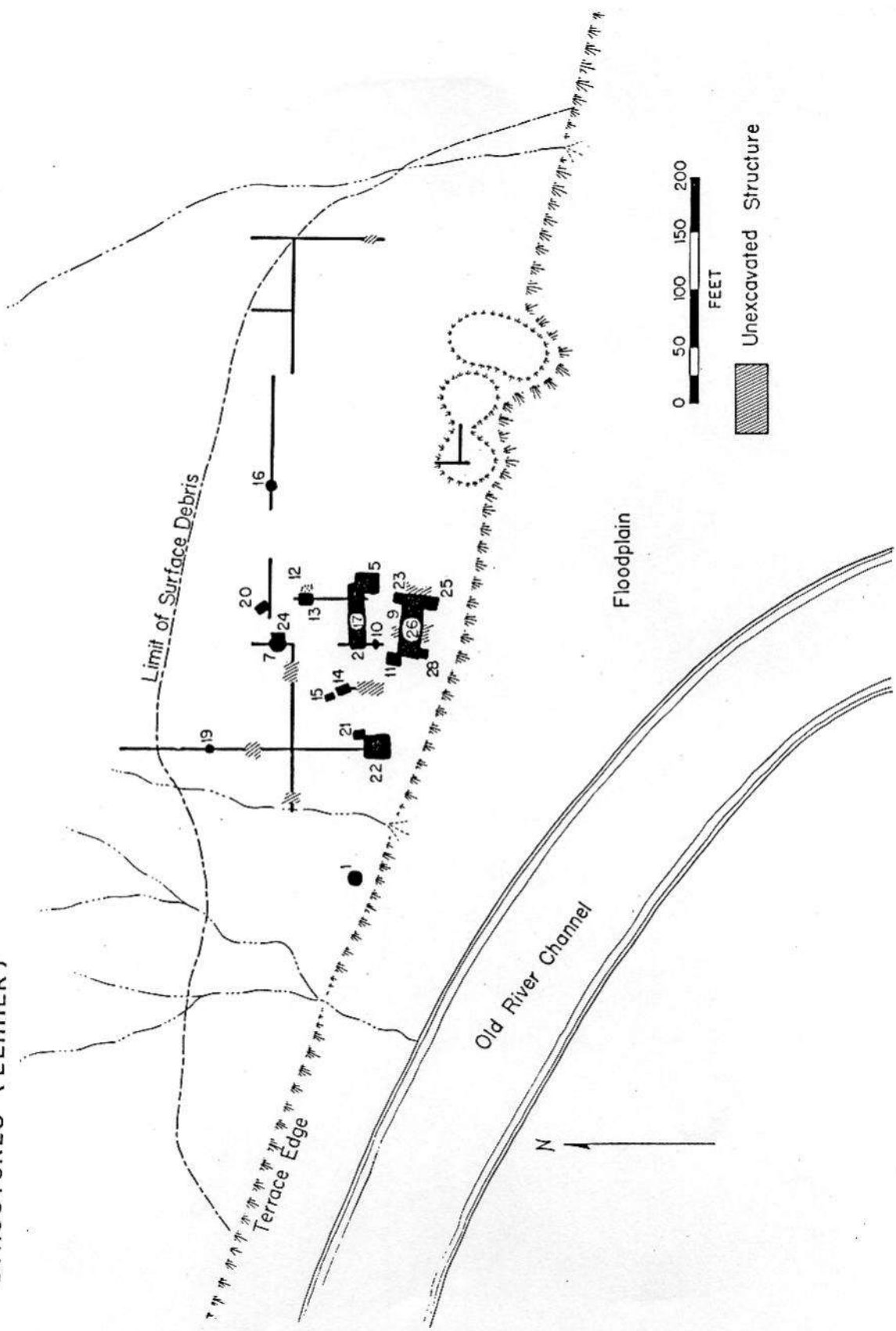
Photograph of La Junta Type Jacal Structure
with Occupants, Redford Area (Circa 1900-1910)
and photograph of Concepcion Phase Type
Structure at La Junta Farms on Terrace #1,
Below Loma Alta Site, 1939. Windows & Doors
(Chimneys?) Historic Traits (?)

PART III ILLUSTRATIONS

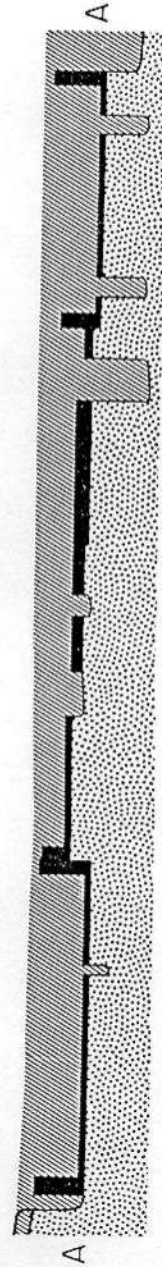
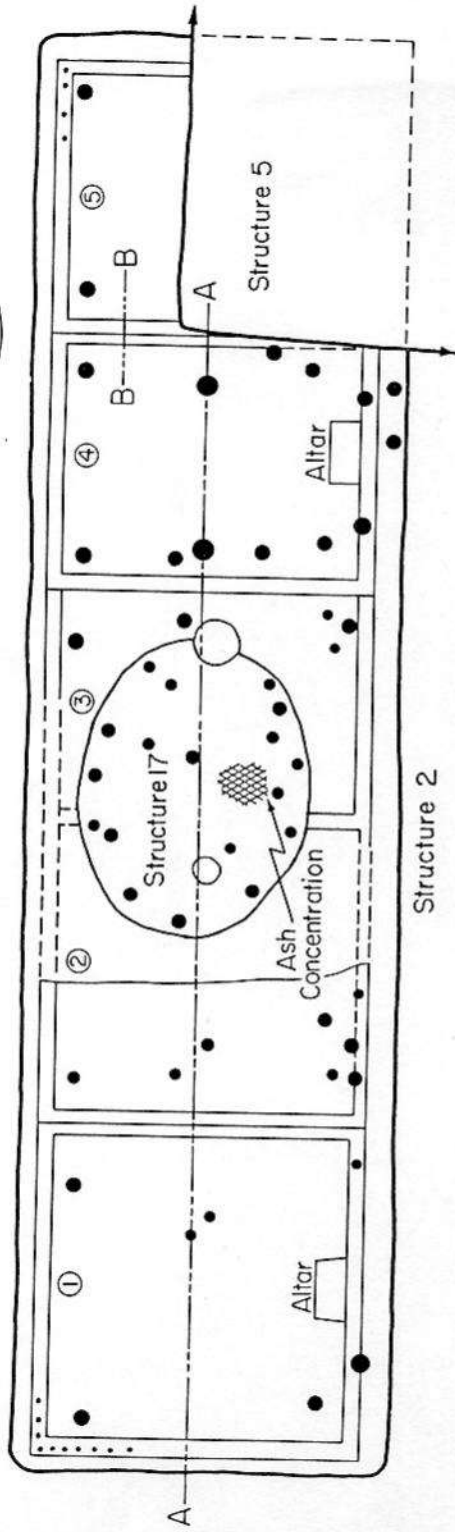
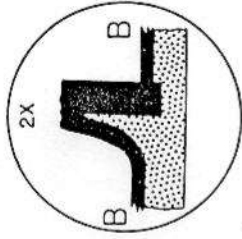



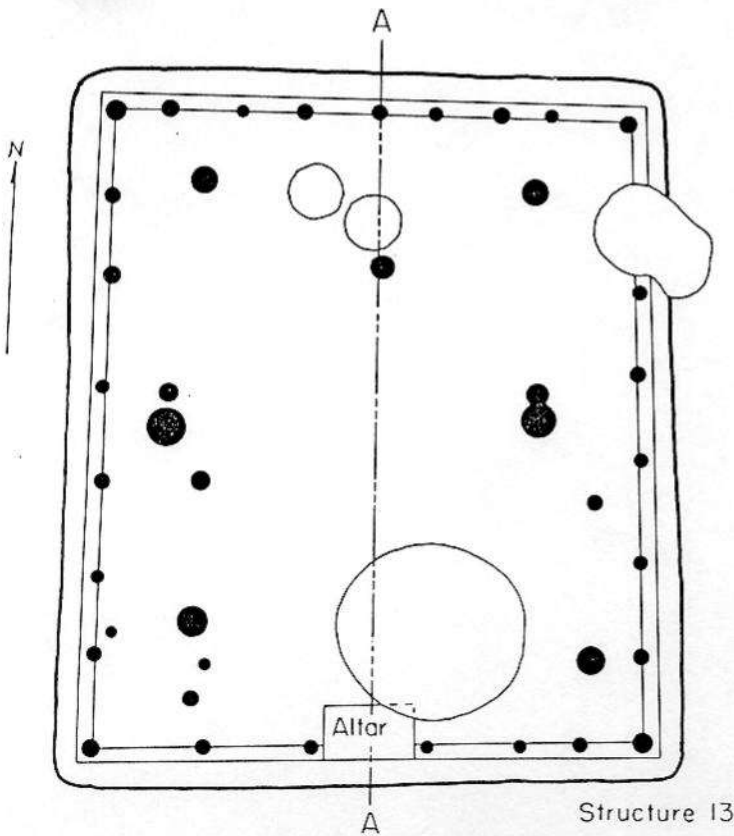
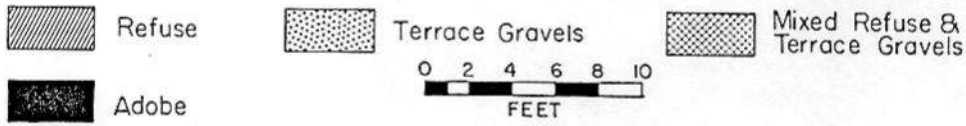

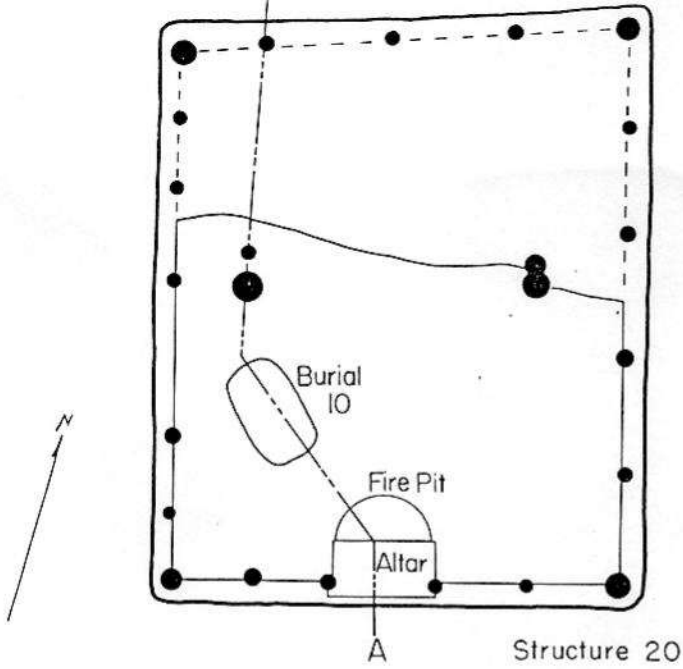
PLAN OF THE FIRST PITHOUSE (#1) EXCAVATED
 AT THE MILLINGTON SITE, PRESIDIO, IN 1937
 (El Palacio, Vol. XLIV, #10, pp. 221,
 inside back cover)

MILLINGTON SITE
SHAFTER 7:1 SAN CRISTOBAL
EXCAVATED TRENCHES AND
STRUCTURES (LEHMER)



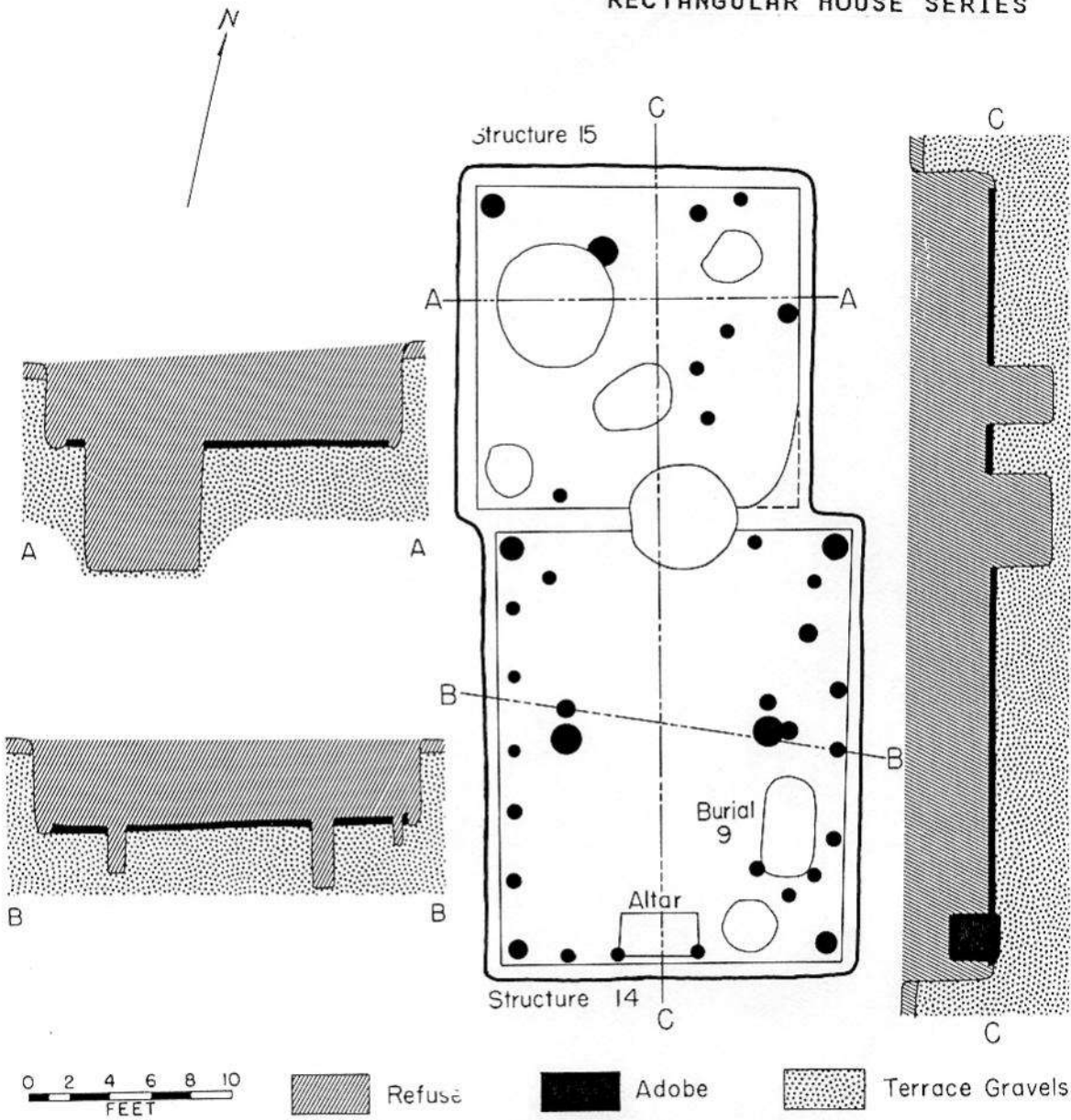
MILLINGTON SITE
 SHAFTER 7:1 SAN CRISTOBAL
 EL PASO PHASE STRUCTURE
 JORNADA BRANCH; MOGOLLON





MILLINGTON SITE
 SHAFTER 7:1 SAN CRISTOBAL RECTANGULAR HOUSE SERIES

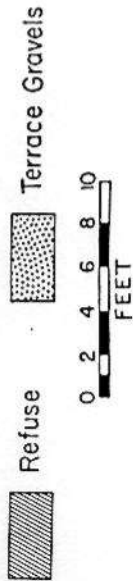

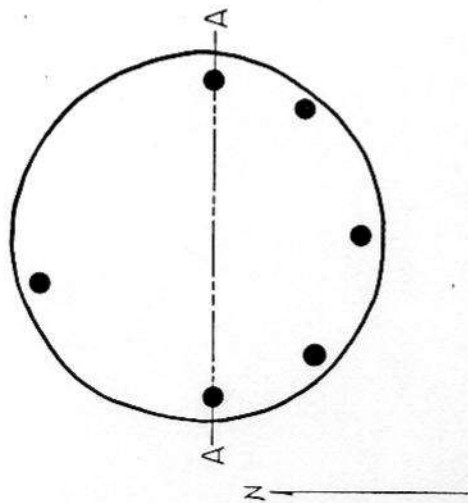
MILLINGTON SITE
 SHAFTER 7:1 SAN CRISTOBAL
 LA JUNTA PHASE STRUCTURES
 RECTANGULAR HOUSE SERIES



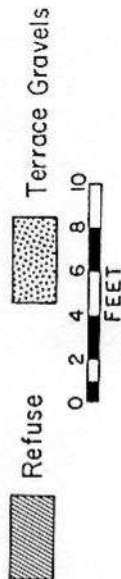

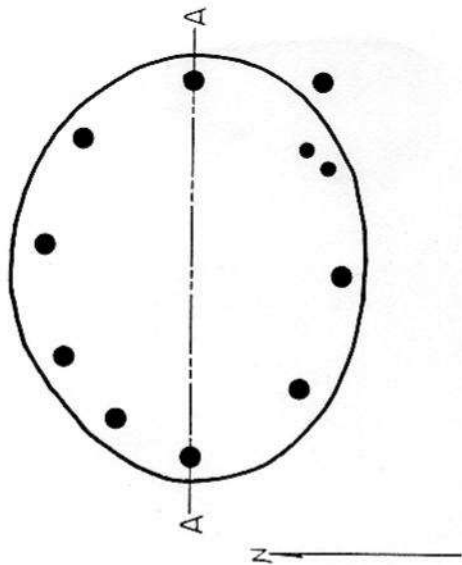
UNIQUE DOUBLE STRUCTURE
 #S 14 & 15. NO CONNECTING
 DOORWAY FOUND. NOTE ALTAR
 AND SUB-FLOOR BURIAL # 14

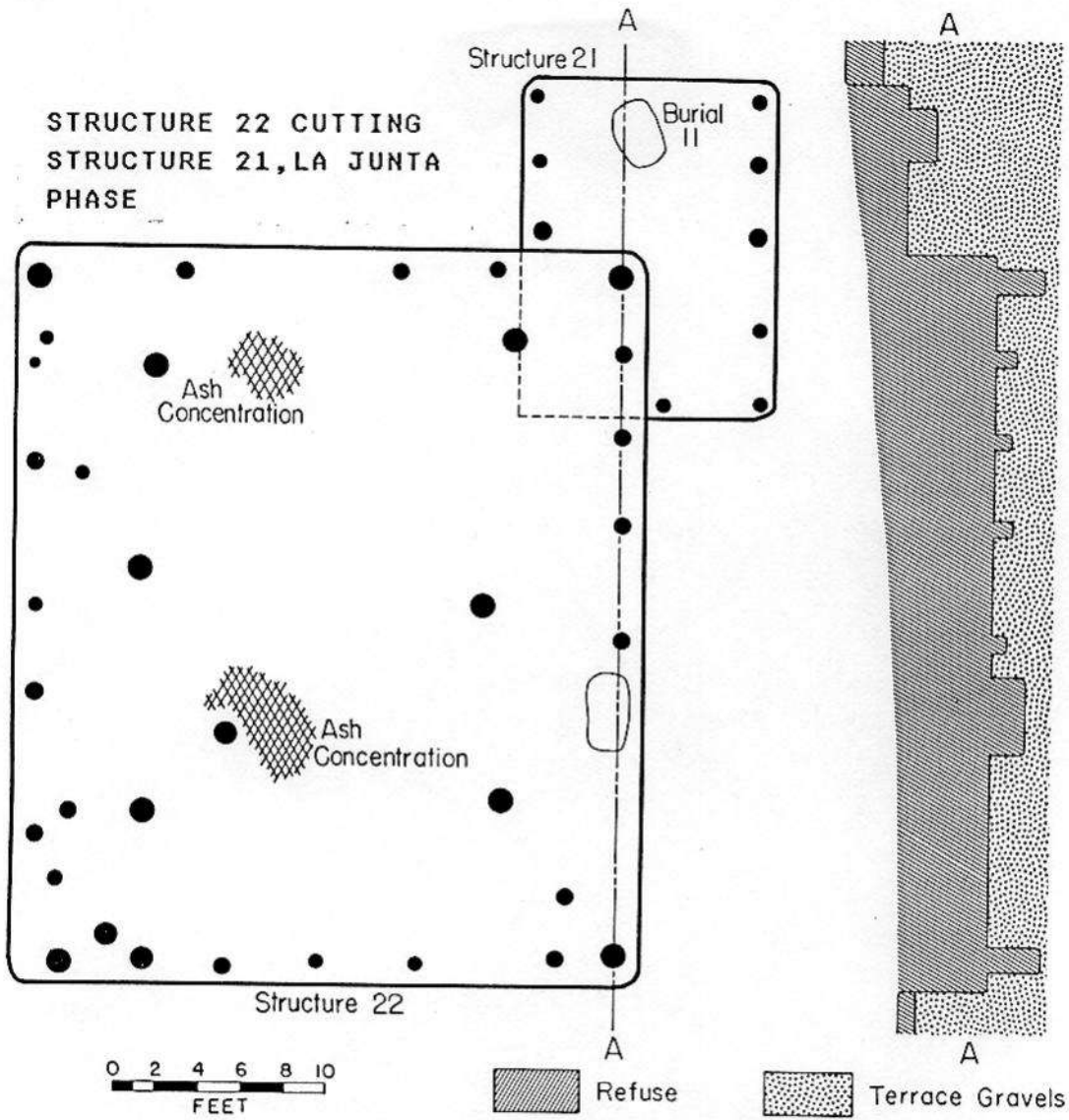
MILLINGTON SITE
SHAFTER 7:1 SAN CRISTOBAL
LA JUNTA PHASE STRUCTURES
CIRCULAR HOUSE SERIES

STRUCTURE # 16



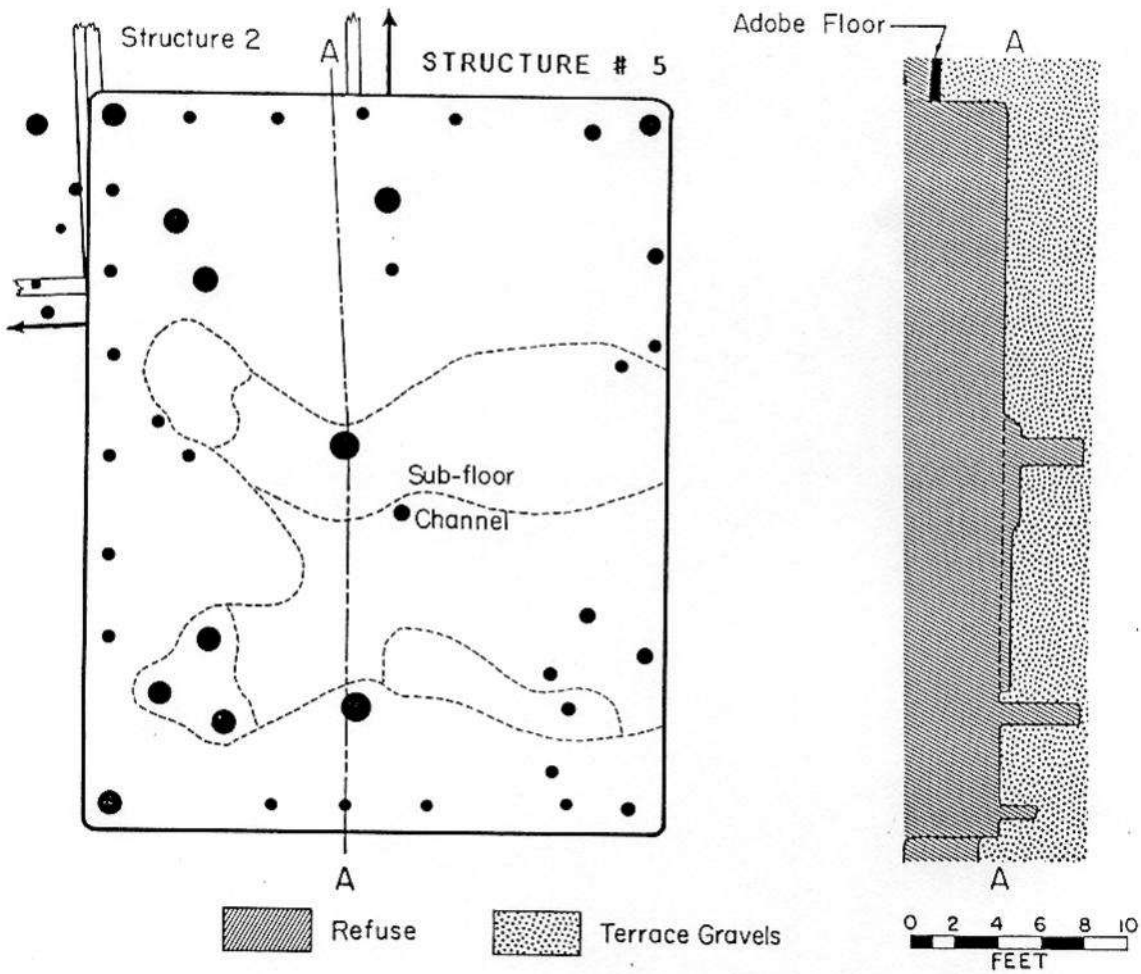
STRUCTURE # 10





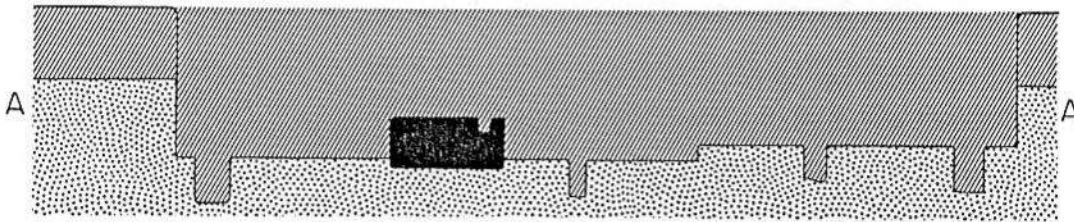
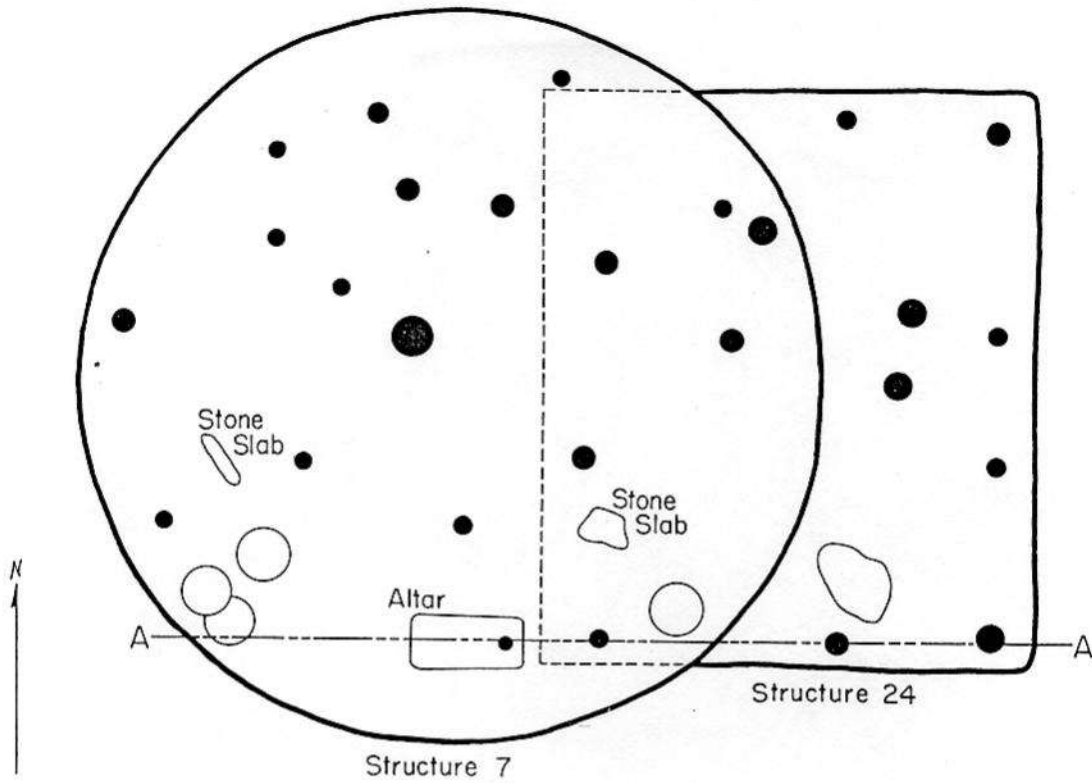
MILLINGTON SITE
SHAFTER 7:1 SAN CRISTOBAL
CONCEPCION/CONCHOS PHASES
RECTANGULAR HOUSE SERIES

STRUCTURE #5, CONCEPCION/
 CONCHOS PHASE, CUTTING
 STRUCTURE # 2, EL PASO
 PHASE; JORNADA BRANCH OF
 THE MOGOLLON CULTURE



MILLINGTON SITE
 SHAFTER 7:1 SAN CRISTOBAL
 CONCEPCION/CONCHOS PHASES
 RECTANGULAR HOUSE SERIES

CIRCULAR STRUCTURE #7
 CUTTING RECTANGULAR
 STRUCTURE #24; NOTE ALTAR
 IN STRUCTURE 7



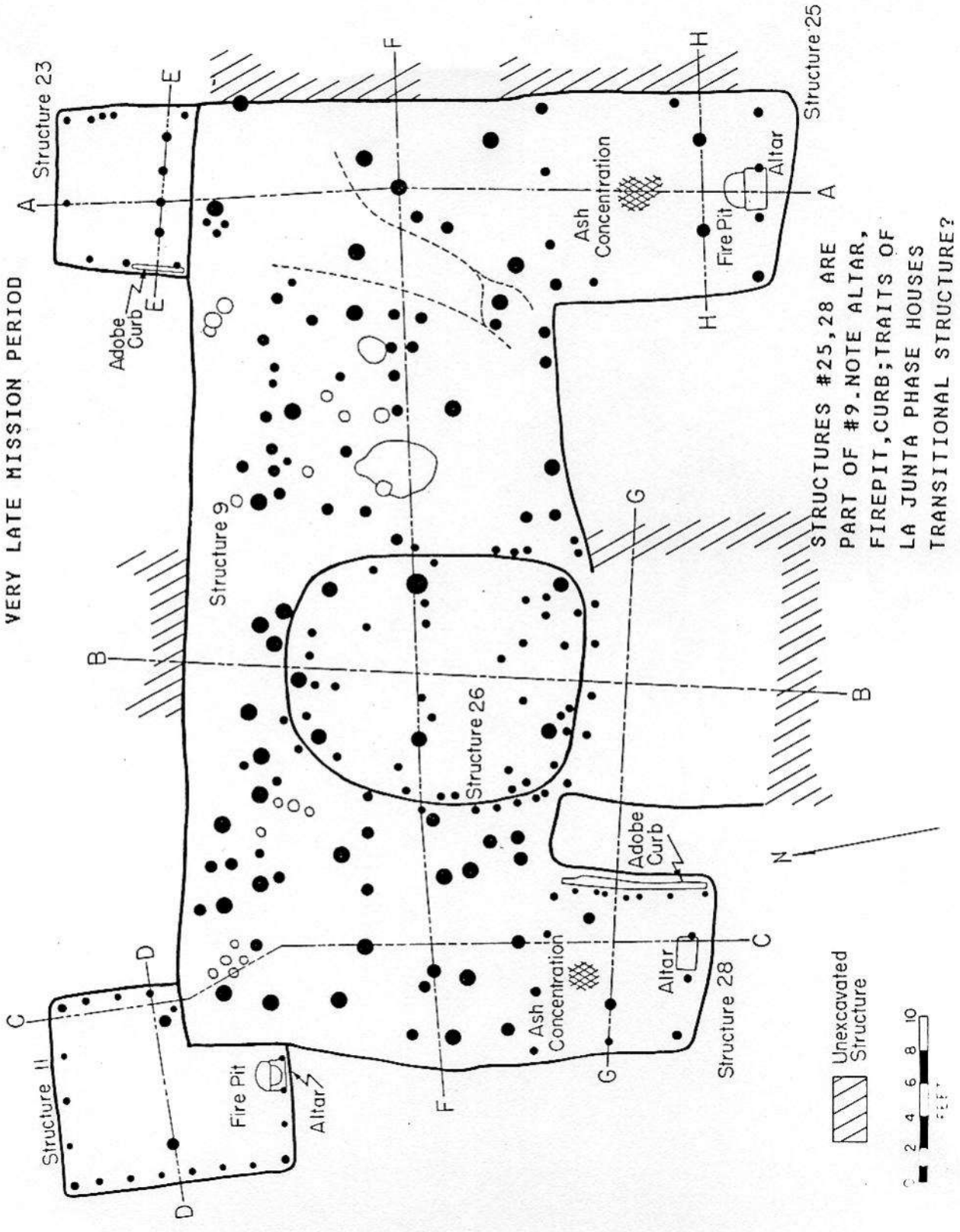
Adobe
 Refuse
 Terrace Gravels



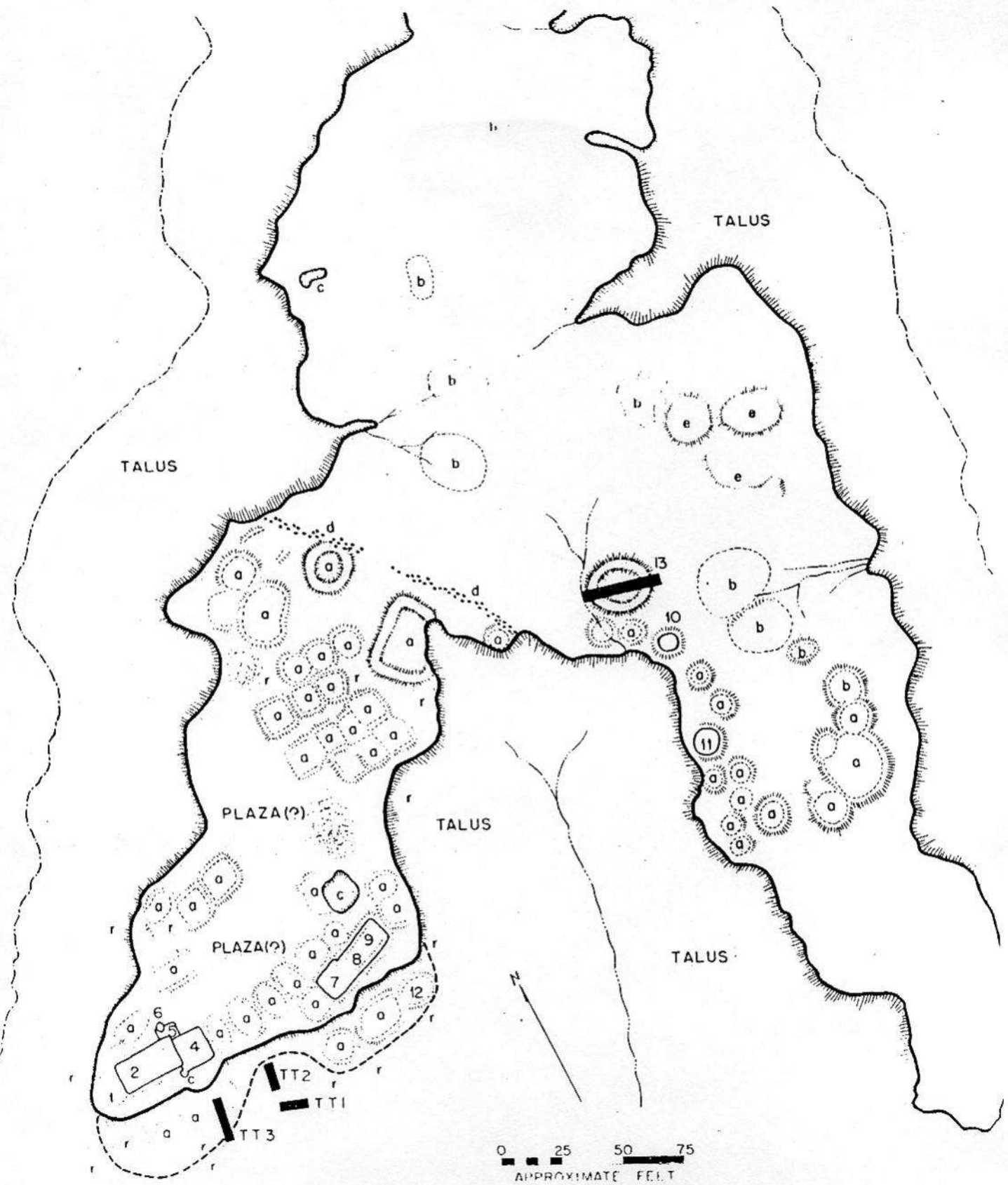
MILLINGTON SITE
 SHAFTER 7:1 SAN CRISTOBAL
 CONCEPCION/CONCHOS PHASES

MILLINGTON SITE
 SHAFTER 7:1 SAN CRISTOBAL

MULTI-ROOMED STRUCTURE #9
 CONCEPCION/CONCHOS PHASES
 CUTTING LA JUNTA PHASE
 STRUCTURES #11&23;#26 IS
 VERY LATE MISSION PERIOD

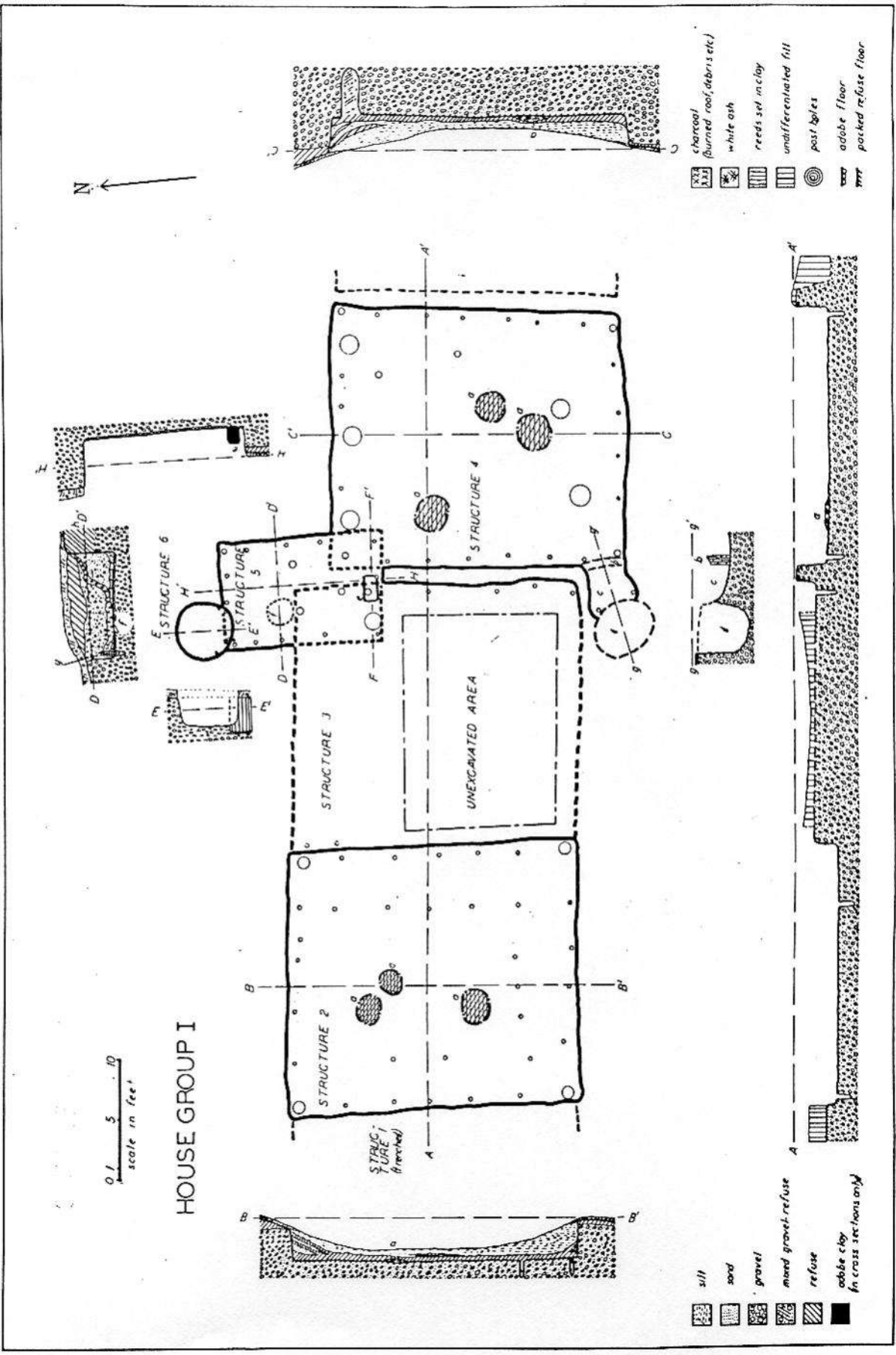


STRUCTURES #25, 28 ARE
 PART OF #9. NOTE ALTAR,
 FIRE PIT, CURB; TRAITS OF
 LA JUNTA PHASE HOUSES
 TRANSITIONAL STRUCTURE?



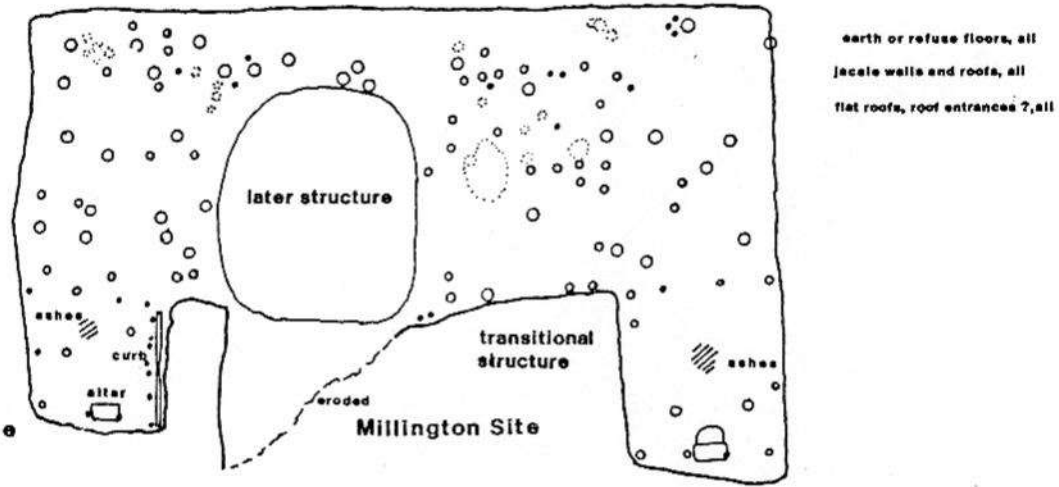
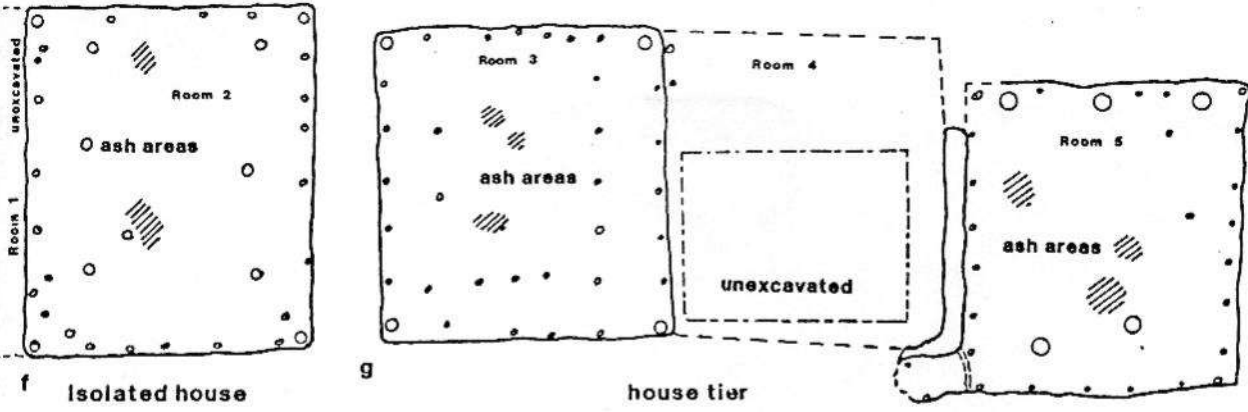

LOMA ALTA SITE, SAN JUAN
 EVANGELISTA, SHAFER 7:3
 PLAN (SKETCHED) KELLEY
 1939 EXCAVATIONS

LOMA ALTA SITE, SAN JUAN
 EVANGELISTA, SHAFIER 7:3
 CONCEPCION PHASE #S 1-4, #6=
 #6 IS GRANARY; #5 LA JUNTA
 PHASE (CUT BY #S 3, 4, & 6)



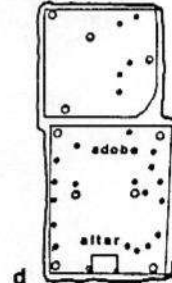
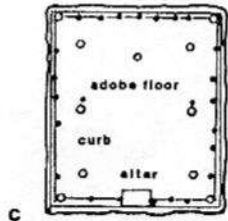
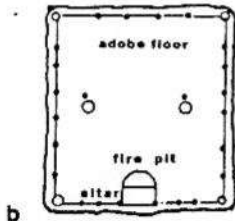
Millington Site

Loma Alta Site



RECTANGULAR HOUSE TRADITION

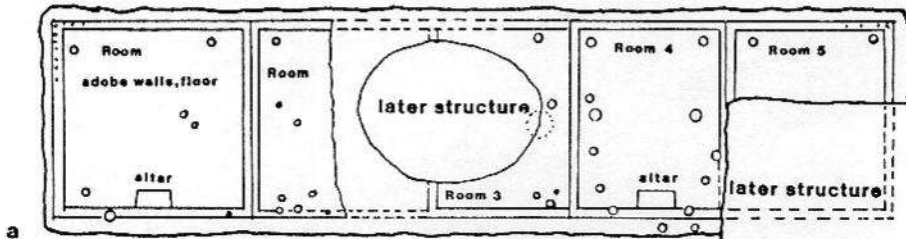
CONCEPCION and CONCHOS PHASES



RECTANGULAR HOUSE TRADITION

jacale walls, roofs all
flat roofs, roof entrances, all ?

LA JUNTA PHASE



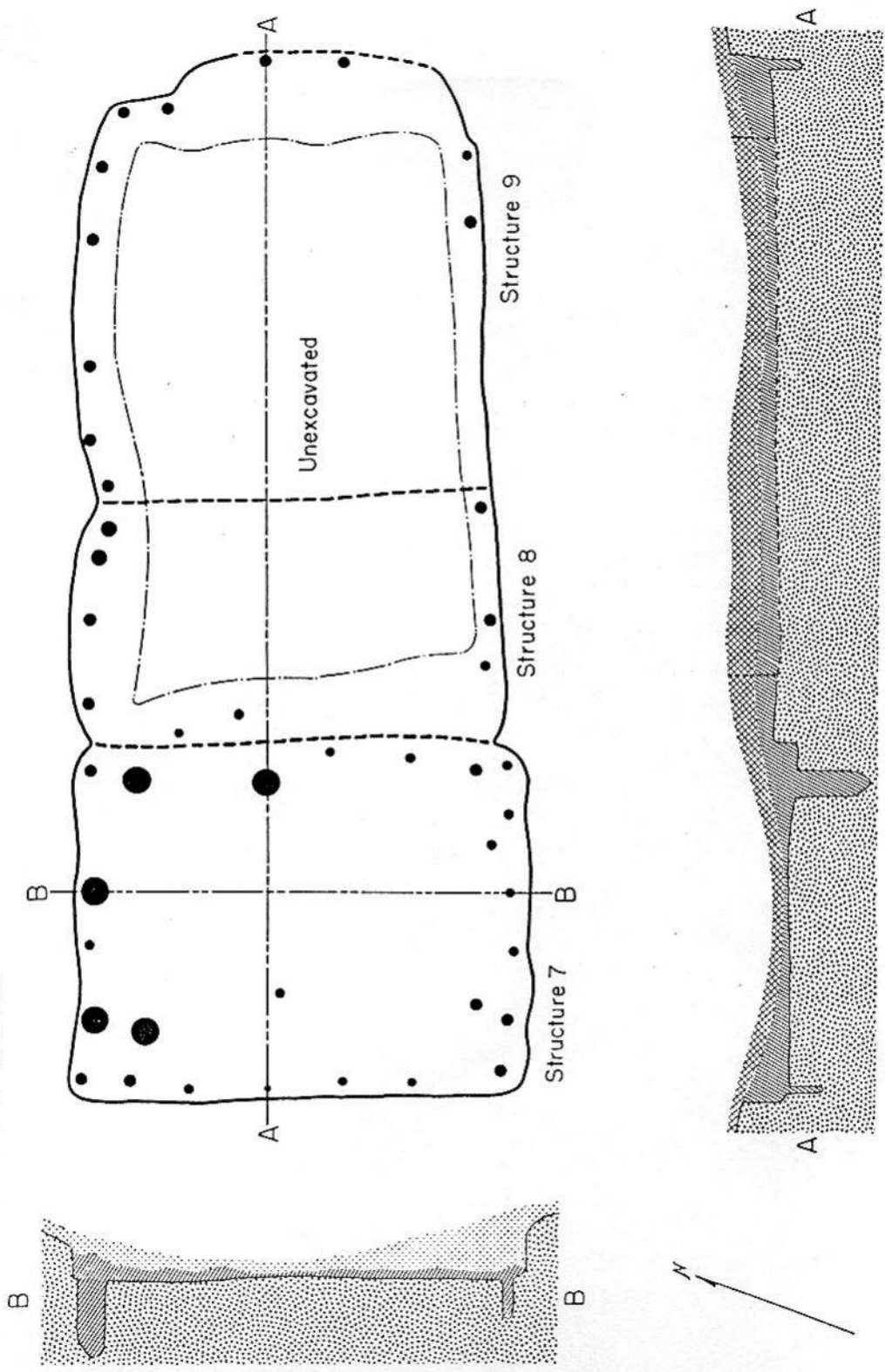
EL PASO TRADITION

Millington Site

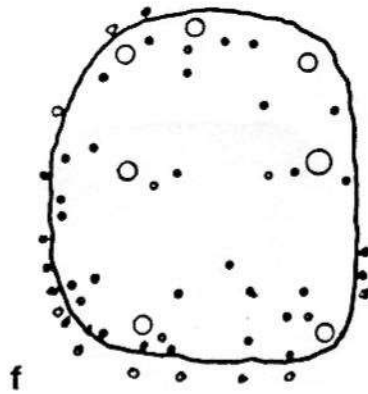
LA JUNTA PHASE



LOMA ALTA SITE, SAN JUAN
 EVANGELISTA, SHAFSTER 7:3
 HOUSE GROUP II, (KELLEY,
 1939 EXCAVATIONS)
 CONCEPCION PHASE HOUSES

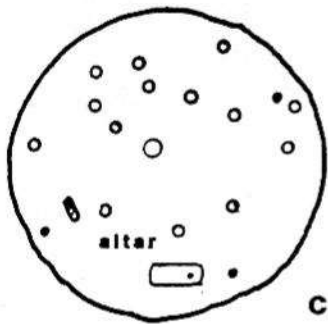


CONCHOS PHASE


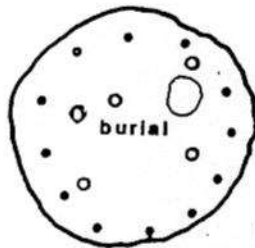


Millington Site

CONCEPCION PHASE

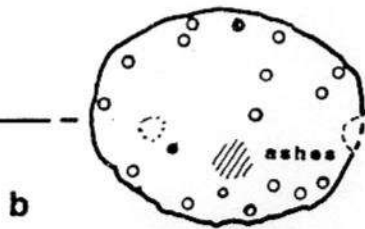


Millington Site



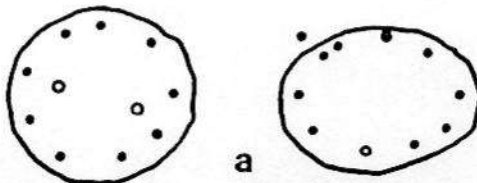
Loma Alta Site

LA JUNTA PHASE



Millington Site



transitional ?



earth floors, jacale construction, all

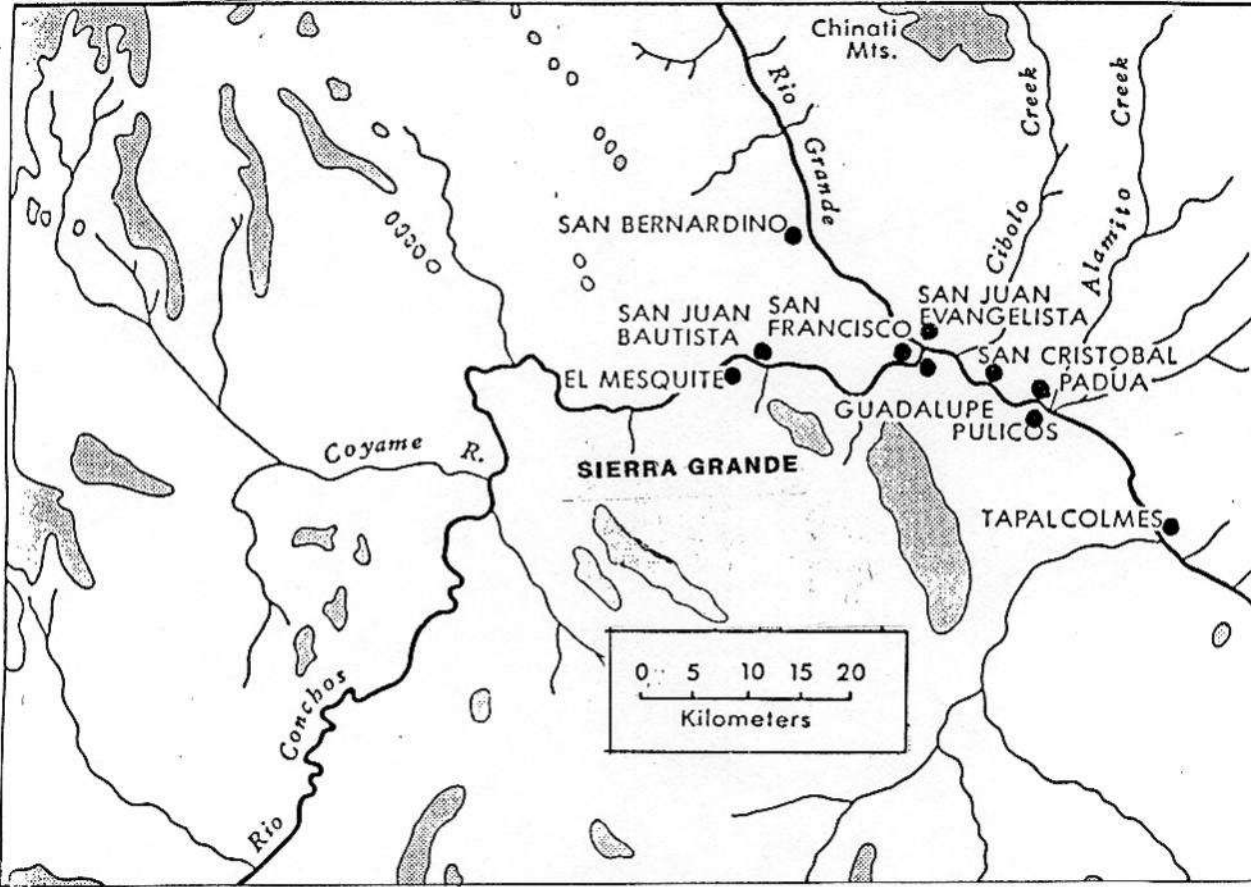
CIRCULAR HOUSE TRADITION





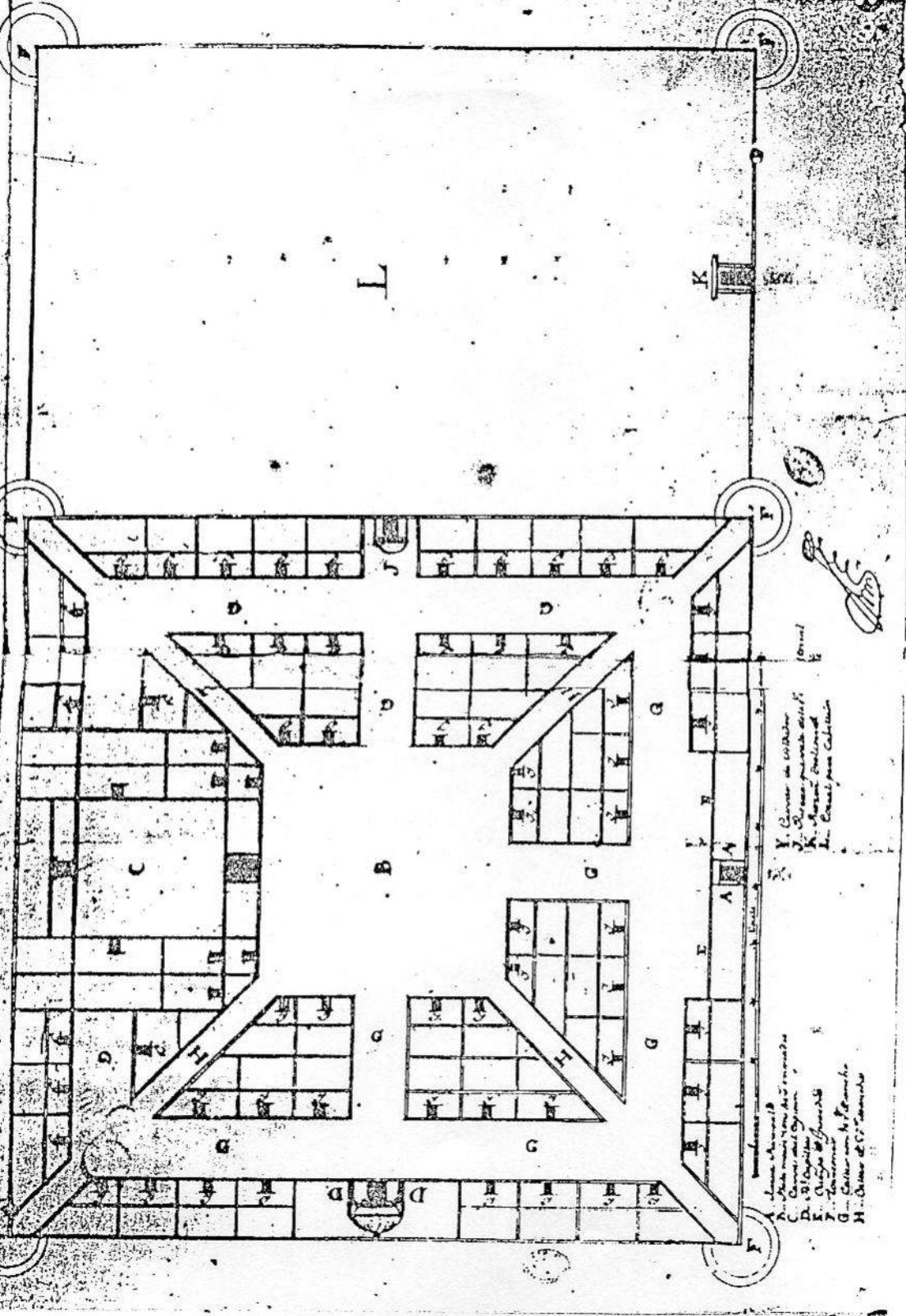
ARCHAEOLOGICAL SITE ON TERRACE 2 DESERT PAVEMENT
NORTH OF LOHA ALTA; PROBABLY ARCHAIC SITE (?)
TYPICAL T-2 VEGETATION, DESERT PAVEMENT. 1939

THE HISTORIC INDIAN PUEBLOS OF LA JUNTA DE LOS RIOS



(Modified from Riley, 1987, Map 13)


41
 Orden del Real Consejo de Nuestra Señora de la Junta
 de Indias y Obispos de las Américas de la Junta
 para construir en el presente año de 1759



PLAN OF THE ROYAL PRESIDIO OF NUESTRA SEÑORA DE AMARILLAS DE LA JUNTA DE LOS RIOS DE CONCHOS Y DEL NORTE (RIO GRANDE), CONSTRUCTED IN 1759 NEAR THE PUEBLO OF NUESTRA SEÑORA DE GUADALUPE (NOW OJINAGA).
 Archivo General de Indias, Sevilla, Spain, Mapas y Planos, Mexico 621



LA JUNTA TYPE JACAL STRUCTURE WITH OCCUPANTS
REDFORD AREA (CIRCA 1900-1910)



CONCEPCION PHASE TYPE STRUCTURE AT LA JUNTA FARMS
ON TERRACE # 1, BELOW LOHA ALTA SITE, 1939.
WINDOWS & DOORS (CHIMNEYS?) HISTORIC TRAITS (?)